

The Narew

0 2,5 5 km 1:300 000















- Route and tour direction
- Distances
- Single carriageway roads
- Regional single carriageway roads
- Other hard-paved roads
- Road numbers
- Railways
- Landscape parks borders
- Historical churches
- Castles
- Museums
- Fortifications
- Places of martyrology
- Other monuments
- Nature reserves
- Natural monuments





THE ZEGRZE RESERVOIR

0 500 1000 m 1:65 000

-  Tourist trails; bike paths
-  Single carriageway roads
-  Regional single carriageway roads
-  Other hard-paved roads
-  Road numbers
-  Railways
-  Nature reserves borders
-  Water sports resorts
-  Suburban bus terminuses
-  Historical churches
-  Bunkers
-  Places of martyrology
-  Other monuments
-  Natural monuments





